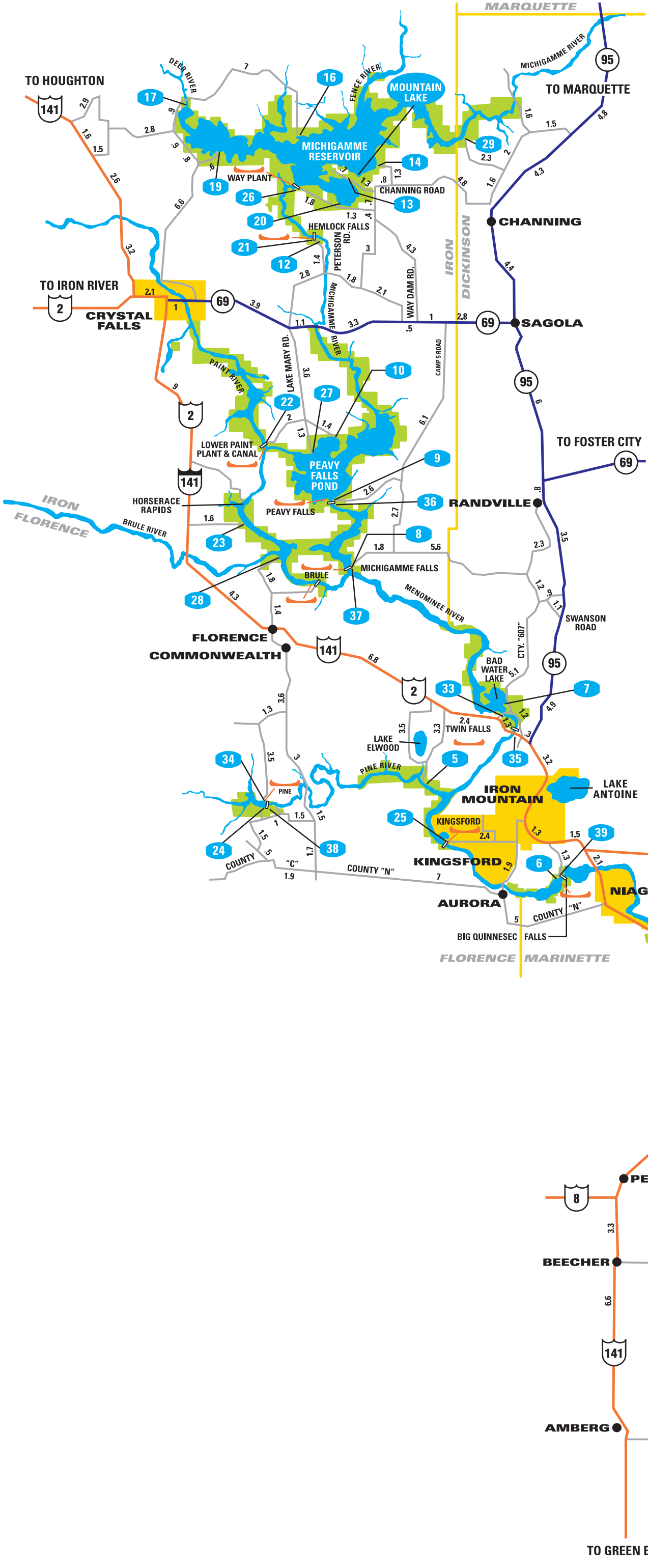









Wilderness Shores Recreation Area



RECREATION AREA	Boat Launching	Fishing Access	Wilderness Camping (# of sites)	Drinking Water	Toilets
1	●		4		●
2		●*			●*
3			4		●*
4	●*		4		●*
5	●*				●*
6	●*				●*
7	●*				●*
8	●*				●*
9	●*	●*	4		●*
10	●*	●*	4		●*
12	●*	●*			●*
13	●*		4		●*
14	●*		3		●*
16	●*				●*
17	●*				●*
19	●*		20	●	●*
20	●*		22	●	●*
21	●*	●*			●*
22	●*	●*	3		●*
23	●*				●*
24	●*		3		●*
25	●*	●*			●*
26	●*	●*			●*
27	●*		4	●	●*
28	●*	●*			●*
29	●*				●*
30	●*				●*
32 ¹	●*	●*	10/1*	●	●*
33	●*	●*			●*
34	●*		3	●	●*
35	●*	●*			●*
36	●*	●*			●*
37	●*	●*			●*
38	●*				●*
39	●*				●*
Mtn Lk				●	

● Reservations Required
 * Handicapped Accessible
¹ No self contained camping units

MAP KEY

- COUNTY LINES 
- U.S. HIGHWAY 
- STATE HIGHWAY 
- OTHER ROUTES 
- PUBLIC RECREATION AREAS 
- LAND OWNED BY We Energies 
- We Energies HYDROELECTRIC DAM 
- CANOE PORTAGE 
- SCALE IN MILES 